






**KEY**

-  Permanent land required for works
-  Temporary land required for works
-  Additional short duration land required for works
-  Permanent access rights required
-  Land Registry Boundary

**NOTES**

1. Drawing is based on official HM Land Registry Title supplemented by OS and topo survey data.
2. Land assessment based on layout WTG2 - ACM - 01 -MZ -M2 - HW - 000001. DWG - 11/01/2024

P5	Note change	PGM	PGM	22/02/24
P4	Hatch/note change	PGM	PGM	16/02/24
P3	Updated to WSP	PGM	PGM	01/02/24
P2	Updated to WSP	ADC	ADC	07/06/23
P1	Initial issue	ADC	ADC	25/05/22
Rev	Revision details	Chkd	Appd	Date

Designed:	PGM	Date:	24/05/2022
Drawn:	PGM	Date:	24/05/2022
Checked:	ADC	Date:	25/05/2022
Approved:	ADC	Date:	25/05/2022



**PLYMOUTH**  
CITY COUNCIL

Strategic Planning and Infrastructure

01752 668000

Ballard House | West Hoe Road | Plymouth | PL1 3BJ  
Public Helpdesk 01752 668000

Project Name  
**Woolwell to the George  
Transport Improvement  
Scheme**

Drawing Title  
**National Grid UK  
(Prev' WPD) Substation  
Tavistock Rd, Plot Plan**

Original Drg Size : A4	Scale : 1:500
Dimensions : m	

Drawing Status <b>SHARED</b>	Suitability <b>S0</b>
---------------------------------	--------------------------

Drawing No <b>PL1577909 - SK- 095</b>	Revision <b>P5</b>
--	-----------------------

